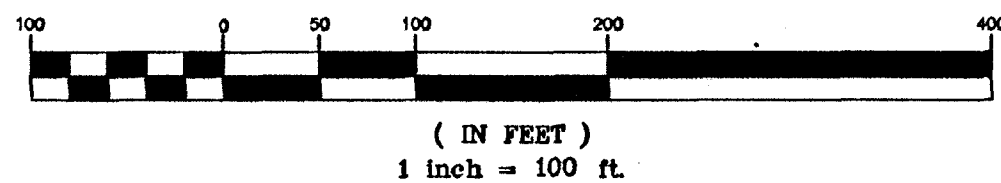
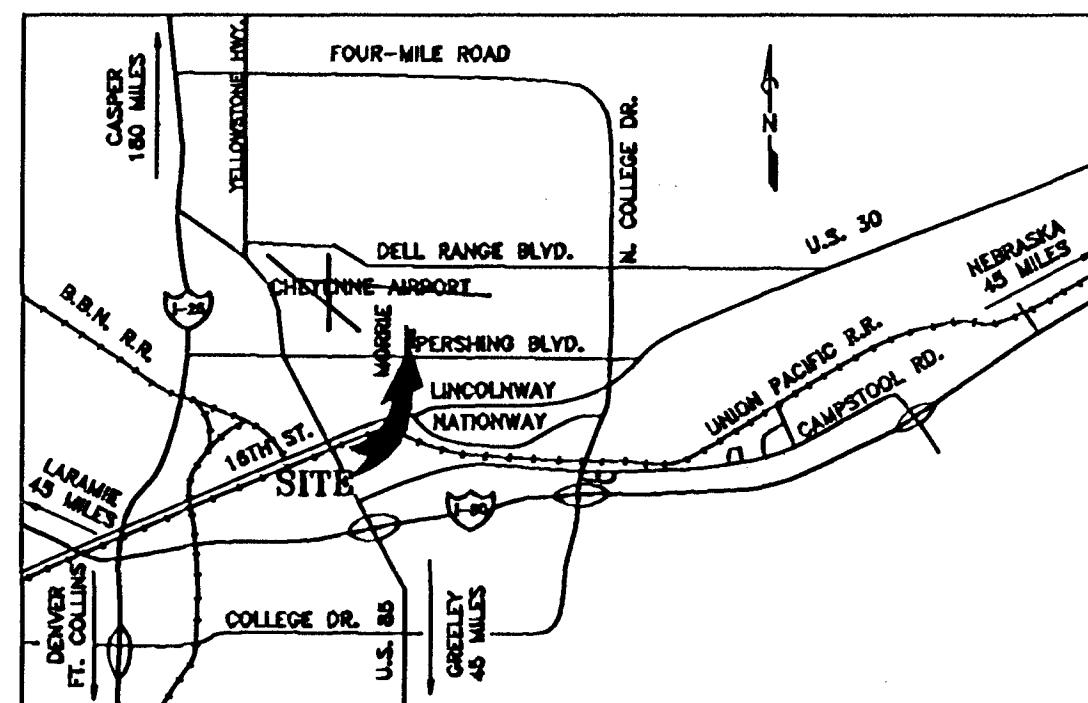


GRAPHIC SCALE



CHEYENNE AIRPORT ADDITION BLOCK 1



VICINITY MAP N.T.S.

LEGAL DESCRIPTION

LOTS 1 THROUGH 14 OF BLOCK 10, AND LOTS 1 THROUGH 18 OF BLOCK 11 OF THE BLACK'S SUBDIVISION A REPLAT OF THE SW 1/4 SECTION 29, T.14N., R.66W., OF THE 6TH P.M., WYOMING, CITY OF CHEYENNE, LARAMIE COUNTY, WYOMING.

VACATION STATEMENT

IT IS THE INTENT OF THIS PLAT TO VACATE THE FOLLOWING STREETS AND ALLEYS: STREETS

- 1. ALL OF SECOND AVENUE OF THE PLATTED BLACK'S SUBDIVISION A REPLAT LYING BETWEEN THE EAST LINE OF MORRIE AVENUE AND THE WEST LINE OF BRADLEY AVENUE.
2. ALL OF THIRD AVENUE OF THE PLATTED BLACK'S SUBDIVISION A REPLAT, AND THE COLONIAL ADDITION, LYING BETWEEN THE EAST LINE OF MORRIE AVENUE AND THE WEST LINE OF BRADLEY AVENUE.
3. ALL OF FIFTH AVENUE OF THE PLATTED COLONIAL ADDITION, LYING EAST OF A ARC SUBTENDED BY 30 FOOT RADIUS POINT IN THE CENTERLINE OF FIFTH AVENUE SAID RADIUS POINT BEING ON AN AZIMUTH BASED UPON THE CITY OF CHEYENNE DATUM 9013'30", 138.86 FEET FROM THE EAST LINE OF MORRIE AVENUE, AND LYING WEST OF A LINE EXTENDING FROM THE SOUTHEAST CORNER OF LOT 4, BLOCK 1 TO THE NORTHEAST CORNER OF LOT 1, BLOCK 6.

ALLEYS

- 1. ALL OF THE ALLEYWAY LYING BETWEEN THE NORTH LINE OF BLACK COURT AND THE SOUTH LINE OF SECOND AVENUE LYING WITHIN BLOCK 10 OF THE PLATTED SUBDIVISION OF BLACK'S SUBDIVISION A REPLAT.
2. ALL OF THE ALLEYWAY LYING BETWEEN THE NORTH LINE OF SECOND AVENUE AND THE SOUTH LINE OF THIRD AVENUE LYING WITHIN BLOCK 11 OF THE PLATTED SUBDIVISION OF BLACK'S SUBDIVISION A REPLAT.
3. ALL OF THE ALLEYWAY LYING BETWEEN THE NORTH LINE OF THIRD AVENUE AND THE NORTH LINE OF FIFTH AVENUE OF THE PLATTED COLONIAL ADDITION TO THE CITY OF CHEYENNE.

DEDICATION

KNOW ALL MEN BY THESE PRESENTS THAT; THE CHEYENNE AIRPORT BOARD, A BODY CORPORATE, OWNER IN FEE SIMPLE OF THE LAND EMBRACED IN THIS PLAT OF MORRIE AVENUE PARKWAY, DO HEREBY DECLARE THE SUBDIVISION OF SAID LAND TO BE THEIR FREE ACT AND DEED AND IN ACCORDANCE WITH THEIR DESIRES AND DO HEREBY GRANT TO THE PUBLIC FOREVER THE EASEMENT AS SHOWN HEREON.

Signature of James M. Jagusch, President of Cheyenne Airport Board.
Signature of Pete S. Cook, Secretary of Cheyenne Airport Board.

ACKNOWLEDGEMENTS

STATE OF WYOMING)
COUNTY OF LARAMIE) S.S.
THE DEDICATION INSTRUMENT WAS ACKNOWLEDGED BEFORE ME BY JAMES M. JAGUSCH, PRESIDENT, OF THE CHEYENNE AIRPORT BOARD THIS 6th DAY OF March, 1995.

NOTARY PUBLIC, Lorenda K. Hernandez, My Commission Expires 6/30/98.

ACKNOWLEDGEMENTS

STATE OF WYOMING)
COUNTY OF LARAMIE) S.S.
THE DEDICATION INSTRUMENT WAS ACKNOWLEDGED BEFORE ME BY PETE S. COOK, SECRETARY, OF THE CHEYENNE AIRPORT BOARD THIS 6th DAY OF March, 1995.

NOTARY PUBLIC, Lorenda K. Hernandez, My Commission Expires 6/30/98.

APPROVALS

APPROVED BY THE CHEYENNE-LARAMIE COUNTY REGIONAL PLANNING COMMISSION THIS 6th DAY OF March, 1995.

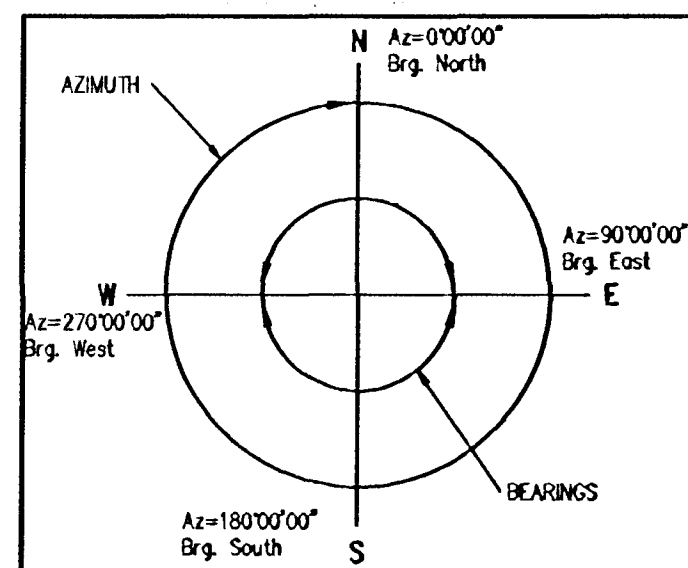
Signature of Michael Deen, Development Director.

APPROVED BY THE CITY COUNCIL OF THE CITY OF CHEYENNE, WYOMING THIS 21st DAY OF March, 1995.

Signature of Carol A. Antkowiak, City Clerk, and Signature of Scott A. Ando, Mayor.

BASIS OF AZIMUTH

BASIS OF AZIMUTHS CITY OF CHEYENNE DATUM REFERENCED FROM "CEMETERY" TO "WATER TANK-TARGET" WITH AN AZIMUTH OF 301817'.



AZIMUTH EXAMPLE

SURVEYOR'S STATEMENT

I, PAUL A. REID, A REGISTERED PROFESSIONAL LAND SURVEYOR IN THE STATE OF WYOMING, STATE THAT THIS PLAT REPRESENTS A FIELD SURVEY PERFORMED BY ME, DURING JANUARY, 1995, BASED UPON MY INFORMATION, KNOWLEDGE AND BELIEF, THIS PLAT CORRECTLY EXHIBITS THE RESULTS OF SAID SURVEY AND THE MONUMENTS FOUND OR SET AS SHOWN HEREON.

FILING RECORD table with columns for Reception, Date, and Signature.

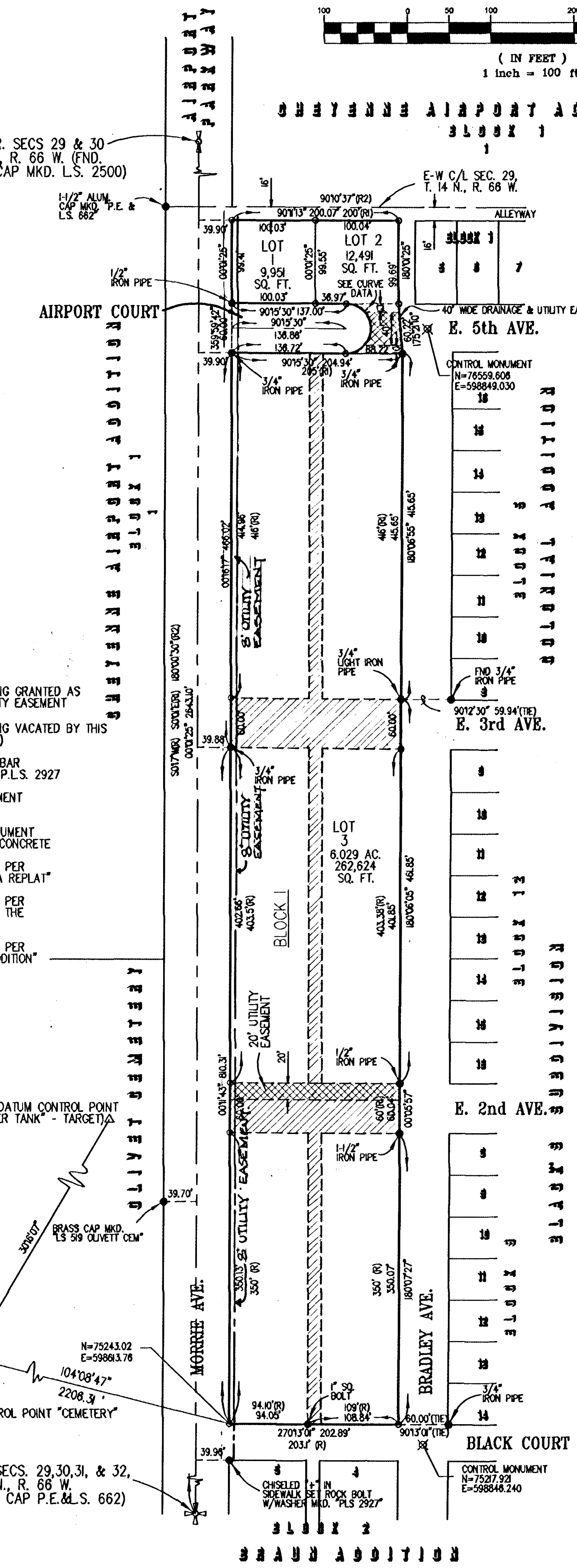
MORRIE AVENUE PARKWAY
A REPLAT OF BLOCKS 10 AND 11 OF "BLACKS SUBDIVISION A REPLAT" AND LOTS 1 THROUGH 4, BLOCK 1 AND BLOCK 6 OF THE COLONIAL ADDITION TO THE CITY OF CHEYENNE, ALL BEING A PORTION OF THE SW 1/4 SEC. 29, T. 14 N., R. 66 W., 6TH PRINCIPAL MERIDIAN, LARAMIE COUNTY, WYOMING.

1/4 COR. SECS 29 & 30 T. 14 N., R. 66 W. (FND. ALUM. CAP MKD. L.S. 2500)

CURVE DATA FOR LOT NO. 2
Delta 180°00'00"
Chord = 18015'50"
RAD. = 30.00 FT
L = 94.29 FT

LEGEND

- Denotes lands being granted as drainage and utility easement
Denotes lands being vacated by this plat (45624 SQ. FT.)
Denotes set NO. 5 REBAR W/2" ALUM. CAP MKD. P.L.S. 2927
Denotes found monument as noted
Denotes control monument set 2" BRASS CAP IN CONCRETE
Denotes record data per Black's Subdivision A Replat
Denotes record data per Colonial Addition to the City of Cheyenne
Denotes record data per Cheyenne Airport Addition



CITY DATUM CONTROL POINT WATER TANK - TARGET
CITY DATUM CONTROL POINT "CEMETERY"
N=75243.02 E=59868.76
N=75782.24 E=59847.36

CHEYENNE AIRPORT BOARD
200 E. 8TH ST.
CHEYENNE, WYOMING




Table for APPROVALS with columns for Name and Date.

Table for REVISIONS with columns for No., Revisions, and Date.

Table for PROJECT with columns for Project Name and Date.

Table for DRAWING TITLE with columns for Title and Date.

Table for DESIGNER with columns for Designer Name and Date.



Table for JOB NO. and DRAWING NO. with values 1892 and 1.

[Signature]
DATE: 10 Oct 96

RESOLUTION NO. 3797

ENTITLED: "A RESOLUTION DIRECTING THE CITY ENGINEER TO CHANGE THE NAME OF MORRIE AVENUE NORTH OF PERSHING BOULEVARD TO AIRPORT PARKWAY."

WHEREAS, the Cheyenne Airport Board has unanimously adopted a Resolution on October 10, 1996, requesting the change of the name of Morrie Avenue north of Pershing Boulevard to Airport Parkway; and

WHEREAS, a copy of this Resolution is presented to the Governing Body by attachment hereto; and

WHEREAS, it is in the best interest of the City of Cheyenne, in conformity with the justification expressed by the Airport Board, to approve the proposed name change.

NOW, THEREFORE, BE IT RESOLVED BY THE GOVERNING BODY OF THE CITY OF CHEYENNE, WYOMING, that the City Engineer is hereby directed to change the name of Morrie Avenue north of Pershing Boulevard to Airport Parkway.

PRESENTED, READ AND ADOPTED this 28th day of October, 1996.



[Signature: Leo A. Pando]

Leo A. Pando, Mayor

ATTEST:
[Signature: Carol A. Intlekofer]

Carol A. Intlekofer, City Clerk